


Warriors Path State Park Mountain Bike Trails

Legend


Beginner Trails


 Lake Road 0.8 Mi


Intermediate Trails

 Pawpaw 0.4 Mi


 Pawpaw Connector .05 Mi

 Whitetail Loop 2.2 Mi

 Whitetail Alternate 0.2 Mi

 Zipline 0.4 Mi


Advanced


 Boneyard 1.9 Mi

 Boneyard Connector .06 Mi

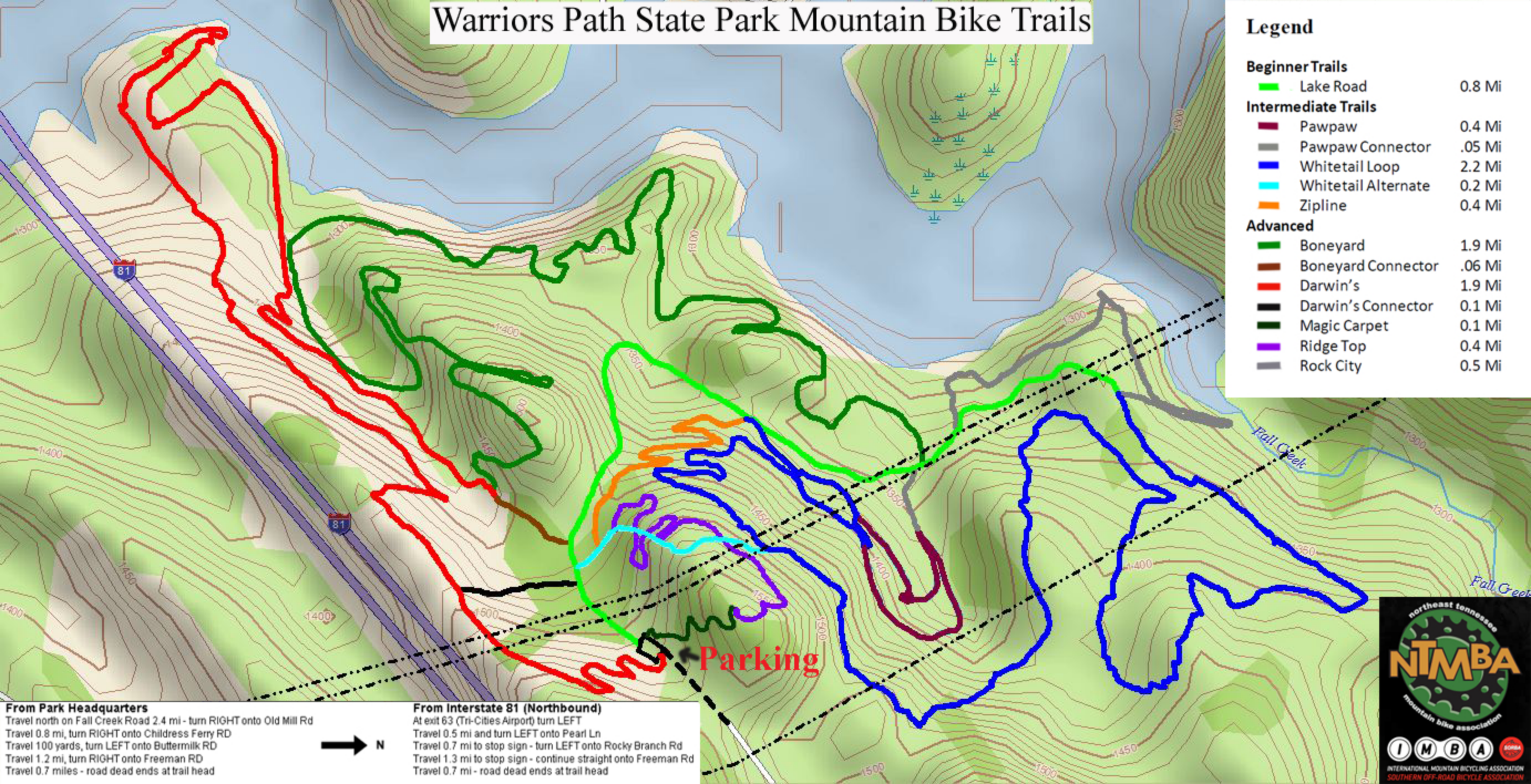
 Darwin's 1.9 Mi

 Darwin's Connector 0.1 Mi

 Magic Carpet 0.1 Mi

 Ridge Top 0.4 Mi

 Rock City 0.5 Mi



From Park Headquarters

Travel north on Fall Creek Road 2.4 mi - turn RIGHT onto Old Mill Rd
 Travel 0.8 mi, turn RIGHT onto Childress Ferry Rd
 Travel 100 yards, turn LEFT onto Buttermilk Rd
 Travel 1.2 mi, turn RIGHT onto Freeman Rd
 Travel 0.7 miles - road dead ends at trail head



From Interstate 81 (Northbound)

At exit 63 (Tri-Cities Airport) turn LEFT
 Travel 0.5 mi and turn LEFT onto Pearl Ln
 Travel 0.7 mi to stop sign - turn LEFT onto Rocky Branch Rd
 Travel 1.3 mi to stop sign - continue straight onto Freeman Rd
 Travel 0.7 mi - road dead ends at trail head

