














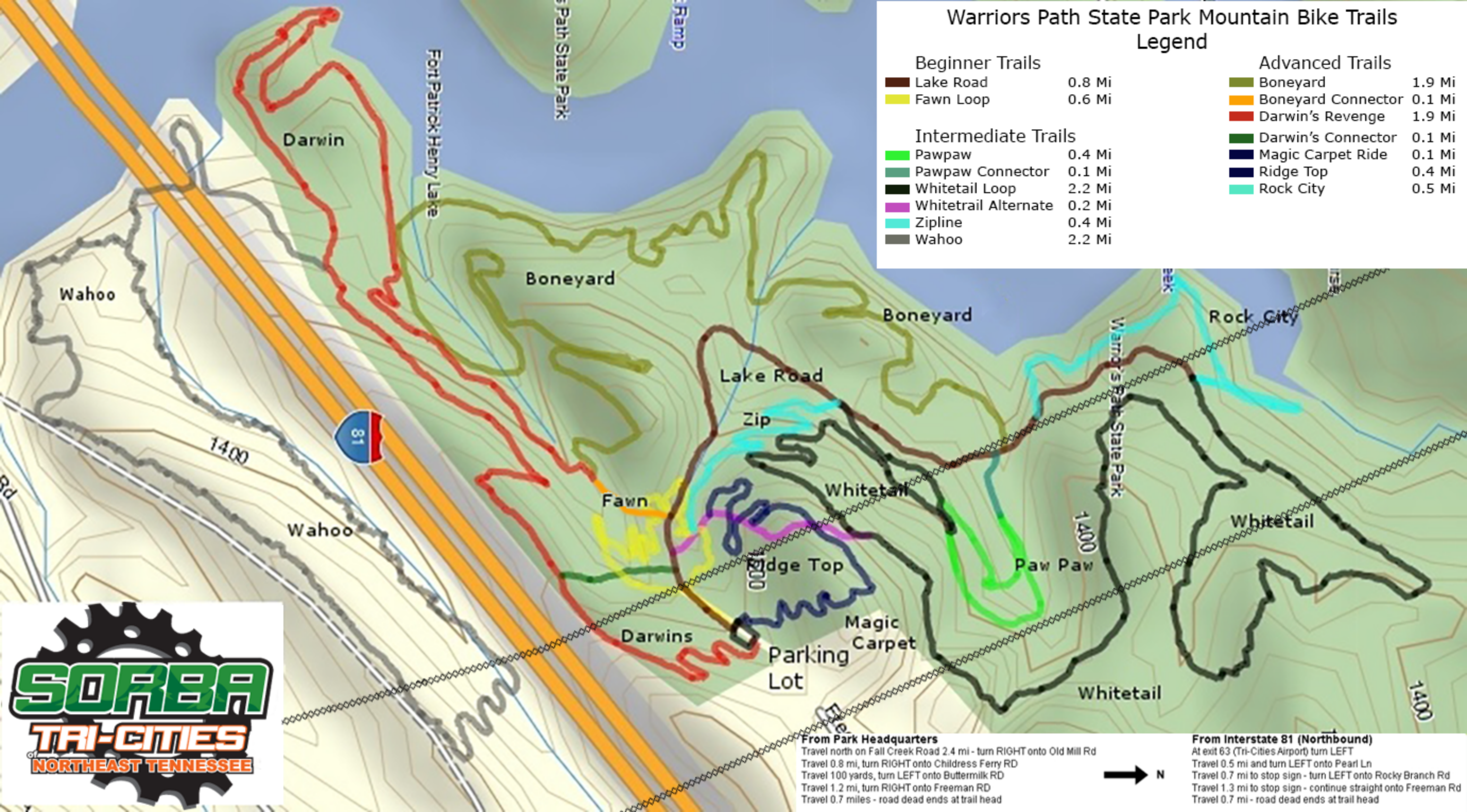


# Warriors Path State Park Mountain Bike Trails

## Legend

Beginner Trails		Advanced Trails	
	Lake Road 0.8 Mi		Boneyard 1.9 Mi
	Fawn Loop 0.6 Mi		Boneyard Connector 0.1 Mi
Intermediate Trails			Darwin's Revenge 1.9 Mi
	Pawpaw 0.4 Mi		Darwin's Connector 0.1 Mi
	Pawpaw Connector 0.1 Mi		Magic Carpet Ride 0.1 Mi
	Whitetail Loop 2.2 Mi		Ridge Top 0.4 Mi
	Whitetail Alternate 0.2 Mi		Rock City 0.5 Mi
	Zipline 0.4 Mi		
	Wahoo 2.2 Mi		



**From Park Headquarters**  
 Travel north on Fall Creek Road 2.4 mi - turn RIGHT onto Old Mill Rd  
 Travel 0.8 mi, turn RIGHT onto Childress Ferry RD  
 Travel 100 yards, turn LEFT onto Buttermilk RD  
 Travel 1.2 mi, turn RIGHT onto Freeman RD  
 Travel 0.7 miles - road dead ends at trail head

**From Interstate 81 (Northbound)**  
 At exit 63 (Tri-Cities Airport) turn LEFT  
 Travel 0.5 mi and turn LEFT onto Pearl Ln  
 Travel 0.7 mi to stop sign - turn LEFT onto Rocky Branch Rd  
 Travel 1.3 mi to stop sign - continue straight onto Freeman RD  
 Travel 0.7 mi - road dead ends at trail head

